

Founded in 2003, G&ES was founded by a Chartered Land Surveyor. It is headed by a graduate engineer from USA with over 25 years of experience of of surveying, mapping and project management projects. G&ES has successfully completed projects in Pakistan, Afghanistan, Saudi Arabia and UAE.

SERVICES

We provide a broad spectrum of services in Civil Engineering. These include:

- Geomatics
- Architectural
- Airport Engineering
- GIS
- Civil Engineering Consulting
- Computer Aided Drafting
- Geotechnical Engineering
- Photogrammetry
- Project Management
- Highway/Road Design
- Housing Schemes
- Construction Supervision

We are equipped with modern surveying and mapping equipment, bathymetric equipment, GPS (in RTK mode), drone for aerial surveying/mapping, handheld GPS etc.

We also have our own rubber boat for carrying out bathymetric surveys.

PROJECTS COMPLETED

We have worked on engineering projects of varying complexity and nature. Some of the projects we have worked on include:

- Ashkot Hydropower Project, AJK (Pakistan)
- Balochistan Copper Gold Project, Balochistan (Pakistan)
- Iran-Pakistan Gas Pipeline Project, Balochistan (Pakistan)
- Chaman-Kandhar Railway Route Survey, Afghanistan
- Canal View Roads & Drainage System Design, Lahore (Pakistan)
- Tanda Dam Reservoir Bathymetric Survey, KPK (Pakistan)
- Gabral Kalam Hydropower Project, Swat (Pakistan)
- Gulpur Hydropower Project, AJK (Pakistan)
- New Gwadar International Airport, Gwadar (Pakistan)
- Munda Dam Hydropower Project, KPK (Pakistan)
- Bathymetric Survey of Tailrace at Tarbela Dam, AJK (Pakistan)
- Roads Design Work at Pashdan & Machelgho Dams (Afghanistan)
- Survey for TAPI Gas Pipeline Project within Pakistan
- Drone survey of bridges in Swat for UNOPS (Pakistan)
- Training of Survey Engineers at Ministry of Energy & Water, Kabul (Afghanistan)
- As-built Survey of Sialkot International Airport (Pakistan)



CONTACT INFORMATION

www.geomatics.com.pk

Kashif W. Mir, Chief Executive
Tel. +92 300 8419331, +92 321 9752111
Email: geomaticspk@yahoo.com, info@geomatics.com.pk,
kwmir@geomatics.com.pk

Corporate Office:
G-176, Model Town, Lahore-54700,
Pakistan


Project Office:
29-30 Bank Square Market, Model Town,
Lahore-54700, Pakistan

Our goal is to provide
"Value and Quality"
 to our clients by performing superior, professional design,
 planning, and surveying services on every project we undertake.


PROJECT PICTURES



Gabral Kalam
Hydropower Project



Iran-Pakistan Gas
Pipeline Project



Baluchistan Copper Gold
Project



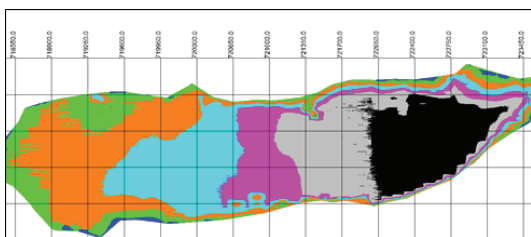
Ashkot Hydropower
Project



Gulpur Hydropower
Project



New Bong Escape Hydropower
Project



Tanda Dam Reservoir Bathymetric Survey
Drawing



Dassu Hydropower Project

PROJECT LOCATIONS

